



---

UNIVERSITY OF WARSAW  
FACULTY OF ECONOMIC SCIENCES

---

# WORKING PAPERS

No. 15/2021 (363)

## RE-MEANDER, REWET, REWILD! OVERWHELMING PUBLIC SUPPORT FOR RESTORATION OF SMALL RIVERS IN THE THREE BALTIC SEA BASIN COUNTRIES

MAREK GIERGICZNY, SVIATASLAV VALASIUK  
WIKTOR KOTOWSKI, HALINA GALERA  
JETTE BRED AHL JACOBSEN, JULIAN SAGEBIEL,  
WENDELIN WICHTMANN, EWA JABŁOŃSKA

WARSAW 2021



## Re-meander, rewet, rewild! Overwhelming public support for restoration of small rivers in the three Baltic Sea basin countries

Marek Giergiczny<sup>1</sup>, Sviataslau Valasiuk<sup>1</sup>, Wiktor Kotowski<sup>2</sup>, Halina Galera<sup>2</sup>, Jette Bredahl Jacobsen<sup>3</sup>, Julian Sagebiel<sup>4</sup>, Wendelin Wichtmann<sup>5</sup>, Ewa Jabłońska<sup>2</sup>

<sup>1</sup> *University of Warsaw, Faculty of Economic Sciences,*

<sup>2</sup> *University of Warsaw, Biological and Chemical Research Centre, Faculty of Biology,*

<sup>3</sup> *University of Copenhagen, Department of Food and Resource Economics, Faculty of Science*

<sup>4</sup> *Swedish University of Agricultural Sciences, Department of Economics,*

<sup>5</sup> *University of Greifswald, Institute for Botany and Landscape Ecology*

---

**Abstract:** Baltic Sea belongs to World's most oxygen-depletes seas, so the region requires urgent mitigation measures to significantly reduce nitrogen and phosphorus inputs from land through rivers, which cannot be achieved without large-scale restoration of wetland buffer zones. The manuscript summarises the findings of the discrete choice experiment aimed at assessment of the preferences of Danish, German, and Polish citizens towards ecosystem services of lowland small rivers of the Baltic Sea basin. Our results suggest that respondents in all the studied countries are willing to pay substantial amounts to improve water quality in rivers and the Baltic Sea, as well as to restore naturally meandering rivers and natural riparian vegetation. Wild marshes and Wetland agriculture were equally valued as the most desirable options. Respondents systematically cared about the appearance of small rivers in their neighbourhood. We conclude that re-meandering, re-wetting of floodplains, and restoration of wild marshes or development of wetland agriculture could gain a lot of public support in Europe.

---

**Keywords:** Baltic Sea, discrete choice experiment, ecosystem services, restoration, small rivers, willingness to pay

**JEL codes:** Q51, Q57

**Acknowledgements:** Authors would like to thank the European Union and the Innovation Fund Denmark (Denmark), the Federal Ministry of Food and Agriculture (Germany), the National Centre for Research and Development (Poland) for funding, in the frame of the collaborative international consortium CLEARANCE financed under the ERA-NET Cofund WaterWorks2015 Call. This ERA-NET is an integral part of the 2016 Joint Activities developed by the Water Challenges for a Changing World Joint Programme Initiative (Water JPI). The authors are grateful to Craig Walton, to Marta "Majka" Wiśniewska, and to the rest of CLEARANCE project staff and Partners for their assistance.

Working Papers contain preliminary research results. Please consider this when citing the paper. Please contact the authors to give comments or to obtain revised version. Any mistakes and the views expressed herein are solely those of the authors

## Introduction

Restoring degraded ecosystems and recovering their lost services is central to the global change mitigation and adaptation agenda, as articulated in the UN Resolution on a Decade of Ecosystem Restoration or the IPCC Report on Climate Change and Land (Shukla et al. 2019). However, to meet sustainability challenges we need to scale up ecosystem restoration by orders of magnitude, moving it from a niche within national environmental policies to a broad socio-economical context (Friberg et al. 2017). This is, in its core, a social-ecological challenge (Fischer et al. 2021). The mainstreaming of ecological restoration in democratic-liberal systems will not happen without broad public support and, more importantly, a sense of shared responsibility, common interest and empowerment among stakeholders who need to bring about meaningful changes in land governance through socio-ecological innovations (Teasdale et al. 2020). How citizens perceive and value restoration, and how their attitudes are shaped by awareness of the potential benefits, should therefore be a major concern for policy and decision makers and restoration planners. Hereby, we tackle this question referring to the particularly sensitive case of riverine wetlands, the loss of which has driven many European countries to problems with water quality and scarcity, significant biodiversity losses, and the recovery of which seems essential for future sustainable livelihoods.

Since centuries, small rivers in Europe's lowlands have been regulated and drained, as a result of which most of them are now artificially straightened and riparian ecosystems are transformed into agricultural and forestry land. The mass transformation of small rivers brought up negative consequences in terms of ecosystem services supply. Biodiversity declined both within the aquatic ecosystem and on adjacent wetlands, wider losses were related to disruption of migration corridors. Flood risk of downstream areas increased due to diminished catchment retention and accelerated discharge, whereas capacity for water purification declined due to the drainage of wetlands and channelization of rivers. As a consequence of the latter, the naturally shallow and geographically inland Baltic Sea faced severe eutrophication (Rönnberg & Bonsdorff 2004) caused by nutrient pollution influx from the mainland rivers exacerbated with a limited inflow of the cleaner marine and oceanic water. Finally, uncultivated riverine landscapes are threatened with vanishing from the collective memory of European citizens (Brown et al. 2018) together with a broad range of associated recreational, aesthetic, intrinsic, and other cultural services of riverine ecosystems.

This situation exposes an urgent need for restoring riverine ecosystems, which is in fact the only technically feasible solution reducing agriculturally-driven eutrophication of the Baltic

Sea as well as a cost-effective means for coping with multiple environmental problems (Jabłońska et al. 2020; Walton et al. 2020). Moreover, preferences in favour of riverine ecosystem services restoration are ubiquitously found in the literature (e.g. Loomis et al. 2000; Kenwick et al. 2009; Acuña et al. 2013; Vermaat et al. 2015). However, quantification and valuation of cultural ecosystem services face many methodological issues, leading towards their frequent omission in quantitative analyses (Milcu et al. 2013). Besides, the corresponding preferences and benefits for different stakeholder groups are ambiguous (e.g. Heldt et al. 2016) and dependent of their location. For instance, farmers encountering harvest and profits losses, might be reluctant towards the restoration programmes in their vicinity even despite economic incentives (Dworak et al. 2009; Buckley et al. 2012). Local communities may fear higher flood hazard as that a ‘softer’ approach associated with rivers’ restoration would have been seen by the public as offering a lower level of flood protection than the ‘hard’ engineering solutions which prevailed in the past (Tunstall et al. 2000).

A set of methods to measure the value of cultural ecosystem services, or more generally, non-marketed goods and services exists (Freeman III et al. 2014). A frequently used method is discrete choice experiments (DCE) embedded in questionnaires and allowing respondents to trade off multiple elements in a policy choice involving biodiversity conservation or other public goods (Carson 2012). Until now, several studies used DCEs to elicit the economic value of riverine ecosystem services (e.g. Willis & Garrod 1999; Holmes et al. 2004; Kragt and Bennet 2009; Zander and Straton 2010; Rayanov et al. 2018). Likewise, DCEs have been used to put an economic value on water quality in the Baltic Sea. On the basis of meta-analyses covering 76 empirical studies conducted in the Baltic Sea countries, Sagebiel et al. (2016) found predominance of the valuation studies addressing and isolating eutrophication reduction and seaside recreation over other marine ecosystem services. However, according to our knowledge, there were no holistic studies to date directly linking downstream and the Baltic Sea water quality to managing small rivers in the farmland landscape.

This is the first study that within the same valuation framework disentangles local benefits of small rivers’ restoration from national benefits (i.e. overall river water quality at the national level), and from international benefits (i.e. the water quality improvement in the Baltic Sea). As a result, our study enables direct comparison of different cultural ecosystem services provided by restored rivers, as well as their inter-country comparison across the wide gradient of socioeconomic contexts since the same questionnaire was administered in Denmark, Germany, and Poland. Such a comparison is highly relevant from a EU policy perspective given

the potential upscaling of small rivers' restoration across the countries varying substantially in terms of GDP per capita, levels of agriculture intensification, and associated landscape transformation.

## **Materials and Methods**

### **The questionnaire**

The survey questionnaire was prepared as a result of interdisciplinary consultations involving the biologists, non-market valuation economists, paludiculture specialists as well as trial in-depth interviews. The questionnaire was tested on four focus groups with lay persons prior the main survey.

The survey scenario began with familiarising respondents with causes, mechanisms and results of water eutrophication. The respondents were informed that the increasing use of fertilisers as well as regulation of rivers are responsible for a considerable increase in water eutrophication and that addressing the eutrophication problem requires tighter restrictions limiting use of fertilisers, improvement of industrial and municipal wastewater treatment, and restoration of the natural river valleys, including re-meandering of the riverbeds and restoration of wetland buffer zones along the rivers (c.f. Walton et al. 2020).

In the core part of the questionnaire (the DCE, Table 1), two types of non-monetary attributes were defined: those describing changes at the local level, and those describing changes at the national/international level. Whilst the local-level attributes expressed visual characteristics of the small rivers and their consequences for biodiversity, flood protection, and water purification locally, country-level attributes indicated water quality in the rivers on the countries' level and down in the Baltic Sea. As the country-level attributes were said to be also attainable by other means than restoration of small rivers, the attributes of those two levels were considered independent from each other.

The respondents were informed that even if the restoration activities were started immediately, their effects in the case of rivers would be visible in some 10 years. Whereas in the case of the waters of the Baltic Sea the implementation of the mitigation measures right now would lead to water quality improvement only in some 30 years. The scenario was completed by the methodologically-induced monetary attribute reflecting the costs of the programme implementation for the respondent. The cost attribute was framed as a new annual compulsory tax which would be imposed for all the country's citizens. The payment vehicle justification was given that financial means would be necessary for transformation of the

riverbeds' shape and restoration of the riverine vegetation stripes as well as for reimbursement of the lost profits to land users in cases when re-meandering and establishment of riparian wetlands would entail shrinking of their farmland grounds.

The *status quo* was defined as medium water quality throughout the country's rivers both now and in ten years, whereas it was stated that the lack of change now would entail growing accumulation of pollutants in the Baltic Sea, making the maintenance of the current state impossible and leading to the bad state if no action is undertaken. Regarding the local level attributes, the *status quo* riverbed type was *Regulated straightened riverbed* whereas the riparian vegetation type was set out as an *Intensive agriculture* for Denmark and Germany whilst *Low-intensity agriculture* – for Poland. Each choice task included the *status quo* option and two programme alternatives. The *status quo*, unlike the alternative programmes, did not imply any changes in the respondents' annual income. An example of a choice card is provided in Fig. 1, whereas the both types of used attributes (at the local and national level) with corresponding levels are presented in Table 1.

### Survey administering

The survey was administered as computer-assisted web interviews (CAWI) on representative samples of 1,000 respondents in each country in September of 2019. The survey was prepared in the national language for each country. In total, 893 complete interviews from Denmark, 914 from Poland, and 916 from Germany were collected and included in DCE analysis (see Table 2 for summary statistics).

Each respondent was presented with twelve choice tasks. The combinations of attribute levels presented in each choice task were prepared in a way which maximised the amount of information revealed by respondents, conditional on our expectations regarding their preferences. These expectations (priors) were obtained through the pilot study conducted on a sample of 100 respondents in each country.

The final design was optimised for median Bayesian D-error of the MNL model (Scarpa & Rose 2008) based on the data from 300 interviews (100 from each of the countries). The design used Bayesian priors to account for the uncertainty associated with our imperfect knowledge of the true parameters (Bliemer et al. 2008). We randomised the order of choice tasks presented to each respondent to counter-balance possible ordering and anchoring effects (Day & Prades 2010). The same design composed of 36 choice-sets, divided into three blocks, has been used in the three studied countries.

### Econometric modelling

In a DCE exercise, individuals are asked to identify their preferred alternative  $i$  among a given set of  $J$  alternatives. The data analysis follows the Random Utility Model (RUM) (McFadden 1974). Under RUM, it is assumed that the observed choice from an individual  $n$  is the one she expects to provide her with the highest utility. The utility function,  $U_{ni}$ , can be decomposed into a systematic part,  $V_{ni}$ , and a stochastic part,  $\varepsilon_{ni}$ . The probability  $P_{ni}$  that the decision maker  $n$  chooses alternative  $i$  instead of another alternative  $j$  of the choice set is  $P_{ni} = \Pr(V_{ni} + \varepsilon_{ni} > V_{nj} + \varepsilon_{nj} \forall j \neq i)$ . If  $\varepsilon_{ni}$  is assumed to be an independently and identically distributed extreme value type I (Train 2009), this probability has a closed form multinomial logit (MNL) expression (1):

$$P_{ni} = \frac{e^{\beta'x_{ni}}}{\sum_j e^{\beta'x_{nj}}} \quad (1)$$

where  $x$  is a vector of variables and  $\beta$  is a vector of parameters.

Mixed logit models (MMNL) (McFadden 1974, Train 2009) were estimated for every country involved in order to account for preference heterogeneity. MMNL is any model whose choice probabilities take the form (2):

$$P_{ni} = \int \frac{e^{\beta'_n x_{ni}}}{\sum_j e^{\beta'_n x_{nj}}} \phi(\beta|b, \Omega) d\beta, \quad (2)$$

where :  $\frac{e^{\beta'_n x_{ni}}}{\sum_j e^{\beta'_n x_{nj}}}$  is a standard MNL formula,  $\phi(\beta|b, \Omega)$  is the density of the random

coefficients with mean  $b$  and covariance  $\Omega$ . Thus, the logit expression can be treated as a special MMNL case with  $\beta$  being fixed. The limitation of the standard MNL that it can represent only the systematic taste variation but not random taste variations is relaxed by assuming a mixing distribution that is not degenerated at fixed parameters. Given that we are interested in marginal rates of substitution with respect to the monetary attribute  $p$ , it is convenient to estimate parameters in willingness to pay (WTP) space (Train & Weeks 2005), that is (3):

$$U_{njt} = \alpha(p_{njt} + Y_{njt}b) + e_{njt} = \alpha(p_{njt} + Y_{njt}\beta) + e_{njt}. \quad (3)$$



In this specification, the vector of parameters  $\beta = b/\alpha$  can be directly interpreted as a vector of implicit prices (marginal WTPs) for the non-monetary attributes  $Y_{njt}$ .

All distributions, except for monetary attribute were assumed to be normal. The cost coefficient was assumed to follow log-normal distribution. This is equivalent to impose the economic theory-driven restriction that marginal utility of money is expected to be positive for all respondents. Since the integral in equation (2) cannot be evaluated analytically the probabilities have to be simulated. In each run 1 000 random Sobol draws were used.

The utility function specification for each of the country-specific models of the both types included two dummy-coded variables associated with the levels of water purity in the rivers on country level in 10 years, three dummy-coded variables standing for the levels of water purity in the Baltic Sea in 30 years, two dummy-coded variables for the levels of riverbed sinuosity, three dummy-coded variables standing for the levels of riverside vegetation, a continuous monetary cost variable, and an alternative-specific constant for the *status quo*, capturing unexplained effects for choosing the *status quo* alternative. The models presented here were estimated using a DCE package developed in Matlab, and are available at <https://github.com/czaj/DCE>.

## Results

Since all models were estimated in WTP-space, the results in Table 3 can be readily interpreted as the marginal WTP for respective attribute levels. The reported WTP values are Purchasing Power Parity (PPP) – adjusted (see Table S1 for the model fit characteristics, and Table S2 for WTP expressed in the nominal prices). Despite the fact that the Polish GDP per capita (PPP) is only about 55% of the Danish and 58% of the German (World Economic Outlook Database October 2019), the WTP estimates of the Polish respondents for contemplated improvement of ecosystem services have the comparable levels to WTP of the Danish and German respondents, and for some attributes are even higher (i.e. *Wetland agriculture* or *Wild marshes*).

The respondents in all three countries are willing to pay for water improvement with WTP values rising as water quality improves both in the rivers and in the Baltic Sea. The levels of water quality worse than *status quo* are associated with negative WTP. Consistently in all the studied countries, the WTP estimates for improvement of the water quality in the Baltic Sea are substantially larger than in the countries' rivers. The WTP of German respondents for the highest level of water quality in the Baltic Sea is 164 EUR and is 2.82 times higher than their WTP for the highest level of water quality in the rivers. In Poland the WTP for the highest level



of the water quality in the Baltic Sea is 135 EUR and is 2.2 higher than the WTP for the corresponding level in the rivers, whereas in Denmark the WTP is 105 EUR and is 1.4 larger than the WTP for the highest level of the water quality in the rivers.

Regarding attributes which were defined at the local level that is within 20 km proximity from the respondents' homes, in all three countries estimated WTP for restoration of *Naturally meandering riverbed* significantly outperforms WTP for the introduction of the *Regulated curvy riverbed* which in turn is preferred over the *Regulated straightened riverbed* type. The WTP measures for *Naturally meandering riverbed* with respect to *Regulated straightened riverbed* vary from 52 EUR in Denmark to 87 EUR in Germany with WTP for Poland being equal to 66 EUR. *Intensive agriculture* is systematically considered the least preferred vegetation type in the three studied countries. Changing management type from the *Intensive agriculture* to the *Low intensity agriculture* is associated with increase in utility which is valued from 8 EUR in Germany (not significantly different the base level) to 48 EUR in Denmark.

On the contrary, *Wild marshes* and *Wetland agriculture* – the options implying the highest level of ecosystem services in our exercise – have been assigned the highest and very similar WTP in the three countries. In the three studied countries we failed to reject the null hypothesis that the estimated mean WTP for *Wild Marshes* and *Wetland agriculture* are equal. WTP estimates for these two vegetation types vary from 88 EUR in Germany to 108 EUR for Poland.

## Discussion

The results of our DCE study show that the highest WTP in each of the three analysed countries was declared for water quality improvement in the Baltic Sea (Table 3). These results are consistent with earlier studies on the Baltic Sea water quality (Ahtiainen & Vanhatalo 2012; Ahtiainen et al. 2014; Sagebiel et al. 2016). However, our results differ from earlier findings in terms of differences across countries. Markowska and Żylicz (1999) and Ahtiainen et al. (2014) found essential differences between countries of the Baltic Region in WTP for water quality improvement in the sea – WTP was several times higher in Scandinavia and Germany than in post-soviet countries. Unlike them, in our study the PPP-adjusted WTP for improvements of the Baltic Sea water quality in Poland was comparable to the respective values in Germany and even higher than in Denmark. There may be various reasons for this, such as an increase in income, or an increase of environmental awareness in Polish society.

Our study also allows us to express in monetary terms what are the social costs of not taking action to improve water quality in rivers and the Baltic Sea. In the case of rivers, we observe a very large asymmetry in disutility associated with water quality worsening (i.e. moving from *Medium* to *Bad* level) versus water quality improvement (i.e. moving from *Medium* to *Good* level) for Poland, i.e. the WTP for water quality improvement in Polish rivers is 61 EUR, whereas the WTP for deterioration is -122 EUR. This effect is moderate for Germany, i.e. 58 EUR for improvement versus -84 EUR for deterioration and does not occur for Denmark where the WTP for improvement and deterioration are close to symmetry (i.e. 75 EUR versus -69 EUR). For the Baltic Sea, if we take the current water quality (*Medium* level) as a basis, a strong asymmetry is observed in the three countries studied, i.e. in Denmark the WTP for deterioration (from *Medium* to *Bad* level) is -79 EUR, while the WTP for the improvement is 27 EUR (from *Medium* to *Good* level), for Germany -109 EUR versus 55 EUR, and for Poland -111 EUR versus 25 EUR, respectively. That shows that the welfare change associated with water quality deterioration is between 2 times and 4.4 times higher in absolute terms than the WTP for water quality improvement. These results clearly indicate that taking no actions and hence facing a prospective deterioration of Baltic Sea water quality, would systematically be entail very large social costs in the three countries. The obtained results are fully in line with the Prospect Theory (Kahneman & Tversky 1979) which introduced the concept of loss aversion and derives from observation that people react differently to potential losses and potential gains.

In our study we have found substantial support for restoration of small river ecosystems at the local level (i.e. within 20 km proximity from the respondents' homes), whereas mixed evidence is found in the literature in this respect (e.g. Brouwer et al. 2010, Kataria et al. 2012, Martin-Ortega et al. 2012, Paulrud & Laitila 2013, Schaafsma et al. 2013, Lizin et al. 2016, Logar & Brouwer 2018) as the appropriate preferences might exhibit various spatial, directional, informational, and other effects. For instance, some people might prefer more ordered landscapes in their immediate neighbourhood over 'chaotic' appearance of natural rivers because of their sociocultural backgrounds (Nassauer 1989; Ryan 1998), specific ideological beliefs or aesthetical tastes.

Surprisingly, the obtained WTP values for the most preferred – and most intact in their appearance – vegetation types (i.e. *Wild Marshes* and *Wetland agriculture*) in our study are higher than the WTP values for improving rivers water quality on the country level and are only slightly smaller than the WTP values for improving the Baltic Sea water quality. This surprisingly high support for restoration of small rivers in the respondents' immediate

neighbourhood renders their preferences a “reverse NIMBY” (Cairns 1995), whereas the NIMBYism often constitutes an essence of conservation/land use conflicts (Brown et al. 2017). Whilst in the first turn, NIMBYism applies to infrastructure, energy or housing development projects, lack of local acceptance is also observed in case of some nature restoration and/or conservation programmes (e.g., Hiedanpää 2002; Aa et al. 2014; Guerrin 2015). Therefore, large and highly significant WTP for restoration of natural riverine wetland vegetation and for re-meandering of the riverbeds indicate that there are large and significant positive benefits associated with restoration of small rivers across the wide gradient of socioeconomic contexts. This finding is in line with other recent contributions from European countries (e.g., Bliem & Getzner 2012, Grazhdani 2013, Rayanov et al. 2018; Logar & Brouwer 2018), and elsewhere in the world (e.g., Li et al. 2014; Vásquez & de Rezende 2016; Khan et al. 2019; Soto-Montes de Oca & Ramirez-Fuentes 2019) which contemplate rewilding or restoration of the historically human-transformed riverine ecosystems and recovery of their functions and services.

Summing up, the results of our study indicate that re-meandering, re-wetting of floodplains, and restoration of wild marshes or development of wetland agriculture for small rivers of lowland Europe could gain large public support. However, the economic efficiency of small rivers’ restoration lies beyond the scope of the current paper, as it would require conducting a cost-benefit analysis. Anyway, our study clearly shows that benefits of restoring small rivers exceed improved water quality as they would also provide substantial amenities across the wide range of socioeconomic contexts in terms of improved landscape quality.

## References

- Aa van der BJM, Groote PD, Huigen PPP (2004) World Heritage as NIMBY? The Case of the Dutch part of the Wadden Sea. *Current Issues in Tourism* 7: 291–302 <https://doi.org/10.1080/13683500408667986>
- Acuña V, Díez JR, Flores L, Meleason M, Elozegi A (2013) Does it make economic sense to restore rivers for their ecosystem services? *Journal of Applied Ecology* 50: 988–997 <https://doi.org/10.1111/1365-2664.12107>
- Ahtiainen H, Vanhatalo J (2012) The value of reducing eutrophication in European marine areas — A Bayesian meta-analysis. *Ecological Economics* 83: 1–10 <https://doi.org/10.1016/j.ecolecon.2012.08.010>
- Ahtiainen H, Artell J, Czajkowski M, Hasler B, Hasselström L, Huhtala A, Meyerhoff J, Smart J, Söderqvist T, Alemu MH, Angeli D, Dahlbo K, Fleming-Lehtinen V, Hyytiäinen K, Karlõševa A, Khaleeva Y, Maar M, Martinsen L, Nömmann T, Pakalniute K, Oskolokaite I, Semenienė D (2014) Benefits of meeting nutrient reduction targets for the Baltic Sea — a contingent valuation study in the nine coastal states. *Journal of Environmental Economics and Policy* 3: 278–305 <https://doi.org/10.1080/21606544.2014.901923>
- Bliem M, Getzner M (2012) Willingness-to-pay for river restoration: differences across time and scenarios. *Environmental Economics and Policy Studies* 14: 241–260 <https://doi.org/10.1007/s10018-012-0029-3>
- Bliemer M, Rose J, Hess S (2008) Approximation of Bayesian efficiency in experimental choice designs. *Journal of Choice Modelling* 1: 98–127 [https://doi.org/10.1016/S1755-5345\(13\)70024-1](https://doi.org/10.1016/S1755-5345(13)70024-1)
- Brouwer R, Martin-Ortega J, Berbel J (2010) Spatial Preference Heterogeneity: A Choice Experiment. *Land Economics* 86: 552–568 <http://dx.doi.org/10.3368/le.86.3.552>
- Brown AG, Lespez L, Sear DA, Macaire J-J, Houben P, Klimek K, Brazier RE, Van Oost K, Pears B (2018) Natural vs anthropogenic streams in Europe: History, ecology and implications for restoration, river-rewilding and riverine ecosystem services. *Earth-Science Reviews* 180: 185–205 <https://doi.org/10.1016/j.earscirev.2018.02.001>
- Brown G, Kangas K, Juutinen A, Tolvanen A (2017) Identifying Environmental and Natural Resource Management Conflict Potential Using Participatory Mapping. *Society & Natural Resources* 30: 1458–1475 <https://doi.org/10.1080/08941920.2017.1347977>

- Buckley C, Hynes S, Mechan S. (2012) Supply of an ecosystem service — Farmers' willingness to adopt riparian buffer zones in agricultural catchments. *Environmental Science & Policy* 24: 101–109 <https://doi.org/10.1016/j.envsci.2012.07.022>
- Cairns J, ed. (1995) *Rehabilitating damaged ecosystems*. Boca Raton, London, New York, Wahington: Lewis Publishers.
- Carson RT (2012) *Contingent valuation. A comprehensive bibliography and history*. Cheltenham: Edward Elgar Publishing.
- Day B, Prades JLP (2010) Ordering anomalies in choice experiments. *Journal of Environmental Economics and Management* 59: 271–285 <https://doi.org/10.1016/j.jeem.2010.03.001>
- Dworak T, Berglund M, Grandmougin B, Mattheiss V, Holen S (2009) *International review on payment schemes for wet buffer strips and other types of wet zones along privately owned land*. Study for RWS-Waterdienst. Ecologic Institute, Berlin, Wien.
- Fischer J, Riechers M, Loos J, Martin-Lopez B, Temperton VM (2021) Making the UN Decade on Ecosystem Restoration a Social-Ecological Endeavour. *Trends in Ecology & Evolution* 36: 20–28 <https://doi.org/10.1016/j.tree.2020.08.018>
- Freeman III AM, Herriges JA, Kling CL (2014) *The Measurement of Environmental and Resource Values. Theory and Methods*. New York: Routledge.
- Friberg N, Buijse T, Carter C, Hering D, Spears BM, Verdonschot P, Moe TF (2017) Effective restoration of aquatic ecosystems: scaling the barriers. *Wiley Interdisciplinary Reviews: Water* 4: e1190 <https://doi.org/10.1002/wat2.1190>
- Grazhdani D (2013) Applying Contingent Valuation Survey to Assess the Economic Value of Restoring Ecosystem Services of Impaired Rivers: A Case Study in Transboundary Buna River Region, Albania. *International Journal of Innovative Research in Science, Engineering and Technology* 2: 5115–5123
- Guerrin J (2015) A floodplain restoration project on the River Rhône (France): analyzing challenges to its implementation. *Regional Environmental Change* 15, 559–568 <https://doi.org/10.1007/s10113-014-0650-8>
- Heldt S, Budryte P, Ingensiep HW, Teichgräber B, Schneider U, Denecke M (2016) Social pitfalls for river restoration: How public participation uncovers problems with public acceptance. *Environmental Earth Sciences* 75: 1053 <https://doi.org/10.1007/s12665-016-5787-y>

- Hiedanpää J (2002) European-wide conservation versus local well-being: the reception of the Natura 2000 Reserve Network in Karvia, SW-Finland. *Landscape and Urban Planning* 61: 113–123 [https://doi.org/10.1016/S0169-2046\(02\)00106-8](https://doi.org/10.1016/S0169-2046(02)00106-8)
- Holmes TP, Bergstrom JC, Huszar E, Kask SB, Orr III F (2004) Contingent valuation, net marginal benefits, and the scale of riparian ecosystem restoration. *Ecological Economics* 49: 19–30 <https://doi.org/10.1016/j.ecolecon.2003.10.015>
- Jabłońska E, Wiśniewska M, Marcinkowski P, Grygoruk M, Walton CR, Zak D, Hoffmann CC, Larsen SE, Trepel M, Kotowski W (2020) Catchment-Scale Analysis Reveals High Cost-Effectiveness of Wetland Buffer Zones as a Remedy to Non-Point Nutrient Pollution in North-Eastern Poland. *Water* 12: 629 <https://doi.org/10.3390/w12030629>
- Kahneman D, Tversky A (1979) On the interpretation of intuitive probability: A reply to Jonathan Cohen. *Cognition* 7: 409–411 [https://doi.org/10.1016/0010-0277\(79\)90024-6](https://doi.org/10.1016/0010-0277(79)90024-6)
- Kataria M, Bateman I, Christensen T, Dubgaard A, Hasler B, Hime S, Ladenburg J, Levin G, Martinsen L, Nissen C (2012) Scenario realism and welfare estimates in choice experiments – A non-market valuation study on the European water framework directive. *Journal of Environmental Management* 94: 25–33 <https://doi.org/10.1016/j.jenvman.2011.08.010>
- Kenwick RA, Shammin R, Sullivan WC (2009) Preferences for riparian buffers. *Landscape and Urban Planning* 91: 88–96 <https://doi.org/10.1016/j.landurbplan.2008.12.005>
- Khan I, Lei H, Ali G, Ali S, Zhao M (2019) Public Attitudes, Preferences and Willingness to Pay for River Ecosystem Services. *International Journal of Environmental Research and Public Health* 16: 3707 <https://doi.org/10.3390/ijerph16193707>
- Kragt ME, Bennett JW (2009) Using Choice Experiments to Value River and Estuary Health in Tasmania with Individual Preference Heterogeneity. *Environmental Economics Research Hub Research Reports, Research Report 16*, Canberra, Australia. <https://doi.org/10.22004/ag.econ.94816>
- Li S, Zhang Y, Zhang Y, Zhang L, Wang L (2014) Willingness to pay for the urban river ecosystem restoration in Hangzhou and Nanjing, China. *World Review of Science, Technology and Sustainable Development* 11: 14–25  
14. <https://doi.org/10.1504/WRSTSD.2014.062355>




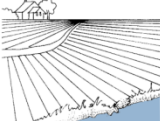


- Lizin S, Brouwer R, Liekens I, Broeckx S (2016) Accounting for substitution and spatial heterogeneity in a labelled choice experiment. *Journal of Environmental Management* 181: 289–297 <https://doi.org/10.1016/j.jenvman.2016.06.038>
- Logar I, Brouwer R (2018) Substitution Effects and Spatial Preference Heterogeneity in Single- and Multiple-Site Choice Experiments. *Land Economics* 94: 302–322 <http://dx.doi.org/10.3368/le.94.2.302>
- Loomis J, Kent P, Strange L, Fausch K, Covich A (2000) Measuring the total economic value of restoring ecosystem services in an impaired river basin: results from a contingent valuation survey. *Ecological Economics* 33: 103–117 [https://doi.org/10.1016/S0921-8009\(99\)00131-7](https://doi.org/10.1016/S0921-8009(99)00131-7)
- Markowska A, Żylicz T (1999) Costing an international public good: The case of the Baltic Sea. *Ecological Economics* 30: 301–316 [https://doi.org/10.1016/S0921-8009\(98\)00138-4](https://doi.org/10.1016/S0921-8009(98)00138-4)
- Martin-Ortega J, Brouwer R, Ojea E, Berbel J (2012) Benefit transfer and spatial heterogeneity of preferences for water quality improvements. *Journal of Environmental Management* 106: 22–29 <https://doi.org/10.1016/j.jenvman.2012.03.031>
- McFadden D (1974) Conditional logit analysis of qualitative choice behaviour. In *Frontiers in Econometrics*, ed. Zarembka P, 105–142. New York: Academic Press.
- Milcu AI, Hanspach J, Abson D, Fischer J (2013) Cultural ecosystem services: a literature review and prospects for future research. *Ecology and Society* 18: 44 <http://dx.doi.org/10.5751/ES-05790-180344>
- Nassauer JJ (1989) Agricultural policy and aesthetic objectives. *Journal of Soil and Water Conservation* 44: 384–387
- Paulrud A, Laitila T (2013) A cost-benefit analysis of restoring the Em River in Sweden: valuation of angling site characteristics and visitation frequency. *Applied Economics* 45: 2255–2266 <https://doi.org/10.1080/00036846.2012.659348>
- Rayanov M, Dehnhardt A, Glockmann M, Hartje V, Hirschfeld J, Lindow M, Sagebiel J, Thiele J, Welling M (2018) The economic value of river landscapes for recreational use – A willingness-to-pay study in four regions in Germany. *Hydrologie & Wasserbewirtschaftung* 62: 410–422 [https://doi.org/10.5675/hywa\\_2018.6\\_4](https://doi.org/10.5675/hywa_2018.6_4) (in German, English summary)















- Rönnberg C, Bonsdorff E (2004) Baltic Sea eutrophication: area-specific ecological consequences. *Hydrobiologia* 514: 227–241  
<https://doi.org/10.1023/B:HYDR.0000019238.84989.7f>
- Ryan RL (1998) Local perceptions and values for a midwestern river corridor. *Landscape and Urban Planning* 42: 225–237 [https://doi.org/10.1016/S0169-2046\(98\)00089-9](https://doi.org/10.1016/S0169-2046(98)00089-9)
- Sagebiel J, Schwartz C, Rhozyel M, Rajmis S, Hirschfeld J (2016) Economic valuation of Baltic marine ecosystem services: blind spots and limited consistency. *ICES Journal of Marine Science* 73: 991–1003 <https://doi.org/10.1093/icesjms/fsv264>
- Scarpa R, Rose J (2008) Design efficiency for non-market valuation with choice modelling: how to measure it, what to report and why. *Australian Journal of Agricultural and Resource Economics* 52: 253–282 <https://doi.org/10.1111/j.1467-8489.2007.00436.x>
- Schaafsma M, Brouwer R, Gilbert A, van den Bergh J, Wagtendonk A (2013) Estimation of Distance-Decay Functions to Account for Substitution and Spatial Heterogeneity in Stated Preference Research. *Land Economics* 89: 514–537 <http://dx.doi.org/10.3368/le.89.3.514>
- Shukla PR, Skea J, Calvo Buendia E, Masson-Delmotte V, Pörtner H-O, Roberts DC, Zhai P, Slade R, et al. eds. (2019) Climate Change and Land: an IPCC special report on climate change, desertification, land degradation, sustainable land management, food security, and greenhouse gas fluxes in terrestrial ecosystems. Intergovernmental Panel on Climate Change [in press]. Retrieved 10 February, 2021 from <https://www.ipcc.ch/site/assets/uploads/sites/4/2021/02/210202-IPCCJ7230-SRCCL-Complete-BOOK-HRES.pdf>
- Soto-Montes de Oca G, Ramirez-Fuentes A (2019) Value of river restoration when living near and far. The Atoyac Basin in Puebla, Mexico. *Tecnología y ciencias del agua* 10: 177–206 <http://dx.doi.org/10.24850/j-tyca-2019-01-07>
- Teasdale S, Roy MJ, Ziegler R, Mauksch S, Dey P, Raufflet EB (2020) Everyone a Changemaker? Exploring the Moral Underpinnings of Social Innovation Discourse Through Real Utopias. *Journal of Social Entrepreneurship* [published online]. <https://doi.org/10.1080/19420676.2020.1738532>
- Train K (2009) *Discrete Choice Methods with Simulation*. New York: Cambridge University Press.
- Train K, Weeks M (2005) Discrete Choice Models in Preference Space and Willingness-to-Pay Space. In *Applications of Simulation Methods in Environmental and Resource Economics*,

- eds. Scarpa R, Alberini A, 1–16. The Economics of Non-Market Goods and Resources 6. Dordrecht: Springer. [https://doi.org/10.1007/1-4020-3684-1\\_1](https://doi.org/10.1007/1-4020-3684-1_1)
- Tunstall SM, Penning-Rowsell EC, Tapsell SM, Eden SE (2000) River Restoration: Public Attitudes and Expectations. *Water and Environment Journal* 14: 363–370 <https://doi.org/10.1111/j.1747-6593.2000.tb00274.x>
- Vásquez WF, de Rezende CE (2018) Willingness to pay for the restoration of the Paraíba do Sul River: A contingent valuation study from Brazil. *Ecohydrology & Hydrobiology* 19: 610–619 <https://doi.org/10.1016/j.ecohyd.2018.01.001>
- Vermaat JE, Wagtendonk AJ, Brouwer R, Sheremet O, Ansink E, Brockhoff T, Plug M, Hellsten S, Aroviita J, Tylec L, Gielczewski M, Kohut L, Brabec K, Haverkamp J, Poppe M, Böck K, Coerssen M, Segersten J, Hering D (2015) Assessing the societal benefits of river restoration using the ecosystem services approach. *Hydrobiologia* 769: 121–135 <https://doi.org/10.1007/s10750-015-2482-z>
- Walton CR, Zak D, Audet J, Petersen RJ, Lange J, Oehmke C, Wichtmann W, Kreyling J, Grygoruk M, Jabłońska E, Kotowski W, Wiśniewska MM, Ziegler R, Hoffmann CC (2020) Wetland buffer zones for nitrogen and phosphorus retention: Impacts of soil type, hydrology and vegetation. *Science of The Total Environment* 727: 138709 <https://doi.org/10.1016/j.scitotenv.2020.138709>
- Willis KG, Garrod GD (1999) Angling and recreation values of low-flow alleviation in rivers. *Journal of Environmental Management* 57: 71–83 <https://doi.org/10.1006/jema.1999.0292>
- Wichtmann W, Schröder C, Joosten H, eds. (2016) Paludiculture – productive use of wet peatlands. Climate protection - biodiversity - regional economic benefits. Stuttgart: Schweizerbart Science Publishers.
- World Economic Outlook Database October (2019) International Monetary Fund. Retrieved 25 October, 2019 from <https://www.imf.org/en/Publications/WEO/weo-database/2019/October>
- Zander KK, Straton A (2010) An economic assessment of the value of tropical river ecosystem services: Heterogeneous preferences among Aboriginal and non-Aboriginal Australians. *Ecological Economics* 69: 2417–2426 <https://doi.org/10.1016/j.ecolecon.2010.07.010>
- Ziegler R (2020) Paludiculture as a critical sustainability innovation mission. *Research Policy* 49: 103979 <https://doi.org/10.1016/j.respol.2020.103979>







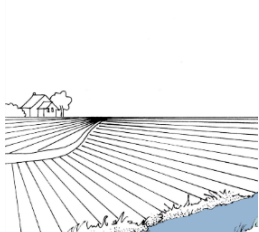










Fig. 1 – Choice-card example from the German questionnaire

	Current management continuation	Programme A (Change in management)	Programme B (Change in management)
On the country's scale and in the Baltic Sea			
Water quality of the rivers in 10 years	Medium	Good	Medium
Water fit for bathing	For adults only	For adults and elder children	For adults only
Water quality of the Baltic Sea in 30 years	Bad	Very bad	Very bad
Cyanobacteria blooms	Possible every summer, widespread	Possible every summer, extremely widespread	Possible every summer, extremely widespread
Days of bathing prohibition	11-20 days	Water is not suitable for bathing	Water is not suitable for bathing
An appearance of the agricultural landscape in your place of residence neighbourhood (within 20km)			
Riverbed type (applies to changes in your close neighbourhood, ca 20km from your place of residence)	 Regulated straightened	 Regulated curvy	 Naturally meandering
Riverine vegetation type (applies to changes in your close neighbourhood, ca 20km from your place of residence)	 Intensive agriculture	 Wetland agriculture	 Wild marshes
Annual change in your income as a result of the programme implementation	<u>0 EUR</u>	Every German citizen will be charged the tax of <u>50 EUR</u> per year	Every German citizen will be charged the tax of <u>25 EUR</u> per year
Your choice	<input type="radio"/>	<input type="radio"/>	<input type="radio"/>

**Table 1.** Attributes, levels and their description in the discrete choice experiment

I. ATTRIBUTES AT THE COUNTRY LEVEL					
ATTRIBUTE I.1 – WATER QUALITY IN THE RIVERS ON THE COUNTRY LEVEL					
Levels	Bathing possibility				
GOOD (improvement)	Without limits				
MEDIUM (current state)	Recreational use by adults only – not suitable for children				
BAD (worsening)	Water is not suitable for bathing				
ATTRIBUTE I.2 – WATER QUALITY IN THE BALTIC SEA					
Levels	Cyanobacteria blooms risk and range	Prohibition of bathing			
GOOD (improvement)	Rare, locally	1-3 days a year			
MEDIUM (current state)	Possible almost every summer, medium extent	4-10 days a year			
BAD (worsening)	Possible every summer, widespread	11-20 days a year			
VERY BAD (strong worsening)	Possible every summer, extremely widespread	The water is not suitable for bathing			
II. ATTRIBUTES AT THE LOCAL LEVEL (I.E. WITHIN 20 KM RADIUS FROM RESPONDENT’S HOME)					
ATTRIBUTE II.1 – RIVERBED SHAPE AND DYNAMICS					
Levels	Photo depicting a given riverbed type	Icon representing a given riverbed type	EXPLANATION: POTENTIAL FOR SUPPORTING OF		
			riverine water purification	high biodiversity	water retention upstream and flood defence downstream
Regulated straightened riverbed			- Very low	- Very low	- Very low
Regulated curvy riverbed			 Medium	 medium	 medium
Naturally meandering riverbed			 High	 high	 high

## ATTRIBUTE II.2—RIPARIAN VEGETATION TYPE

Levels	Photo depicting a given vegetation type	Icon representing a given vegetation type	EXPLANATION: POTENTIAL FOR SUPPORTING OF		
			riverine water purification	high biodiversity	water retention upstream and flood defence downstream
Low-intensity agriculture			 Low	 Low	 Low
Intensive agriculture			- Very low	- Very low	- Very low
Wild marshes			 High	 High	 High
Wetland agriculture			 High	 High	 High

## III. COST

## ATTRIBUTE III – ANNUAL CHANGE IN YOUR INCOME AS A RESULT OF THE PROGRAMME IMPLEMENTATION

The levels of change in income were country specific	Germany: 0, 25, 50, 100, 200, 300 (in EUR) Poland: 0, 50, 100, 200, 400, 600 (in PLN) Denmark: 0, 175, 350, 700, 1400, 2100 (in DKK)
--	--

**Table 2.** Descriptive statistics (mean and standard deviation) of respondents to computer-assisted web interviews in Denmark (DK), Germany (DE) and Poland (PL).

	DK	DE	PL
Age (mean $\pm$ SD)	44.38 $\pm$ 14.85	47.41 $\pm$ 14.02	43.88 $\pm$ 15.26
Gender (% of women)	49.4	50.3	49.1
Education (%)			
primary	12.31	6.41	14.00
secondary	18.31	16.98	20.42
vocational	18.31	17.32	14.86
bachelor	21.69	24.30	18.57
master or higher	19.21	23.85	23.29
not reported	10.17	11.14	8.86
Place of residence (%)			
countryside	14.58	27.00	38.86
towns, population below 49 thousand	28.02	18.00	24.00
towns, population 50 – 499 thousand	28.14	23.73	25.86
cities, population over 500 thousand	29.27	31.27	11.29
Number of respondents	893	916	914



**Table 3.** Mixed logit models (MMNL) results, WTP for programmes' implementation (expressed in terms of annual change in personal income) in PPP-adjusted EUR in 2019 prices.

	Denmark		Germany		Poland	
	mean	SD	mean	SD	mean	SD
Water quality in the country's rivers						
Bad river water quality in 10 years <sup>1</sup>	-69.74***	47.88***	-84.24***	66.57***	-122.79***	94.16***
Good river water quality in 10 years <sup>1</sup>	75.82***	154.69***	58.39***	157.36***	61.27***	142.12***
Water quality in the Baltic Sea						
Very bad Baltic water quality in 30 years <sup>2</sup>	-60.83***	106.82***	-36.12***	133.50***	-106.96***	205.89***
Medium Baltic water quality in 30 years <sup>2</sup>	78.55***	102.47***	109.40***	94.09***	110.71***	19.33
Good Baltic water quality in 30 years <sup>2</sup>	105.63***	127.22***	164.75***	150.86***	135.57***	104.82***
Riverbed type						
Regulated curvy riverbed shape <sup>3</sup>	28.98***	59.64***	33.28***	82.17***	25.11***	71.41***
Naturally meandering riverbed shape <sup>3</sup>	52.23***	80.17***	87.65***	111.91***	66.39***	18.92
Riparian vegetation type						
Low-intensity agriculture <sup>4</sup>	48.08***	70.96***	8.36	44.64***	42.96***	27.09**
Wild marshes <sup>4</sup>	96.29***	115.56***	87.99***	110.56***	105.55***	44.28***
Wetland agriculture <sup>4, 5</sup>	102.51***	110.04***	95.64***	111.61***	108.48***	71.30***

<sup>1</sup> Medium river quality is the reference level, <sup>2</sup> Bad Baltic water quality is the reference level, <sup>3</sup> regulated straightened riverbed is the reference level, <sup>4</sup> Intensive agriculture is the reference level. <sup>5</sup> See Wichtmann (2016) and Ziegler (2020) for explanation of the concept of wetland agriculture/paludiculture.

\*\*\*, \*\*, \* significance at 1%, 5%, 10% level.





UNIVERSITY OF WARSAW

FACULTY OF ECONOMIC SCIENCES

44/50 DŁUGA ST.

00-241 WARSAW

[WWW.WNE.UW.EDU.PL](http://WWW.WNE.UW.EDU.PL)